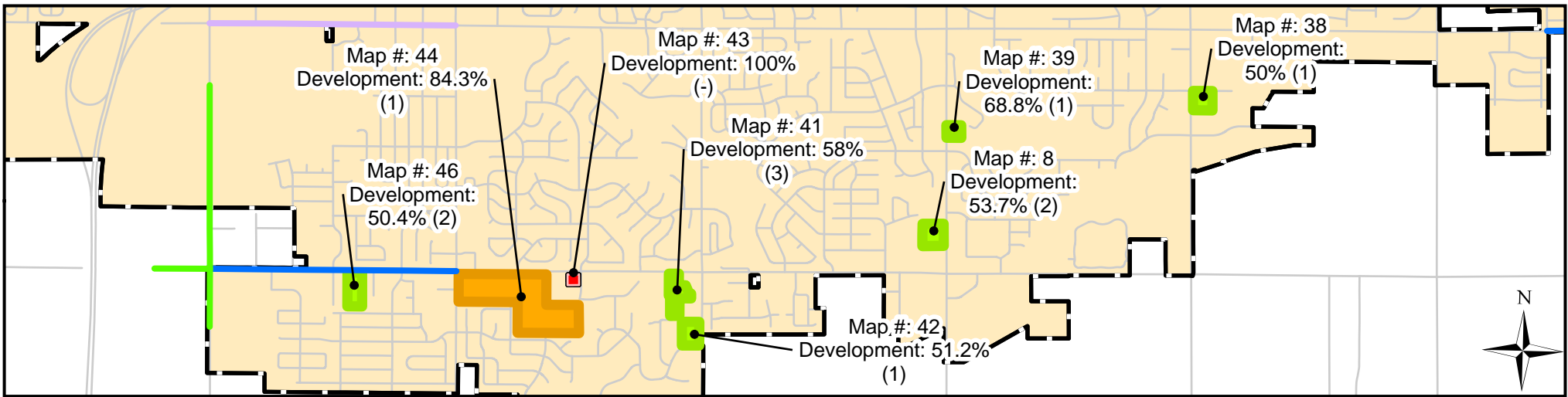
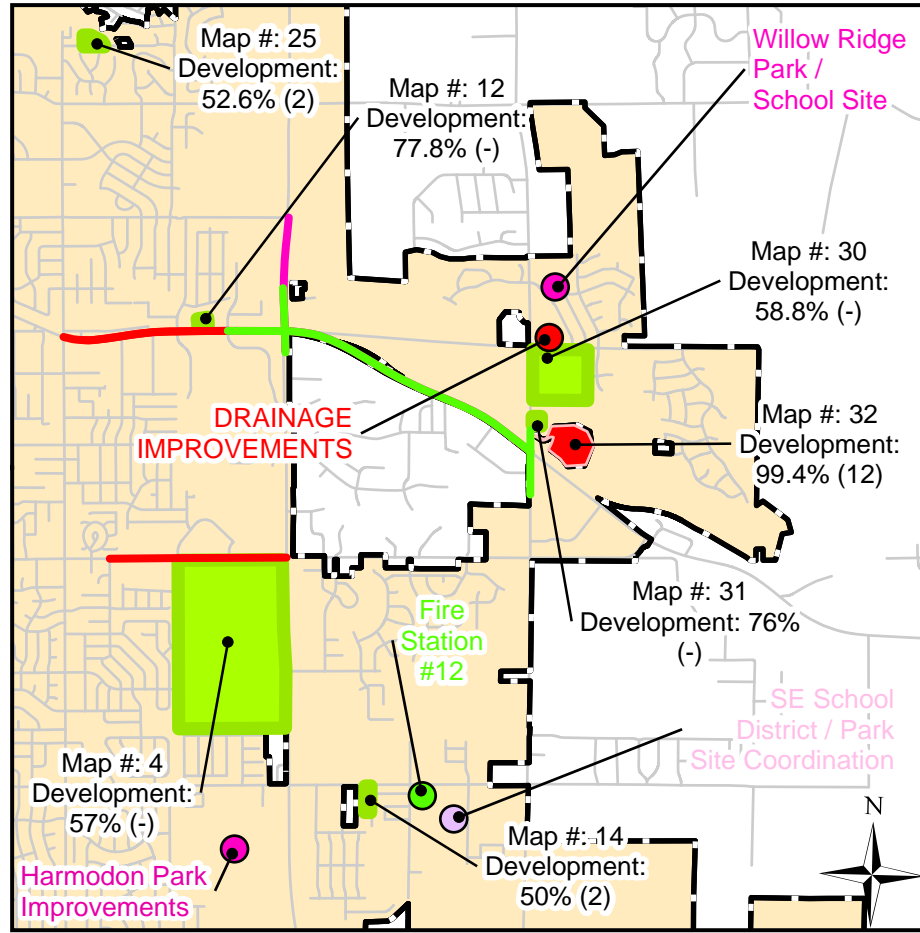
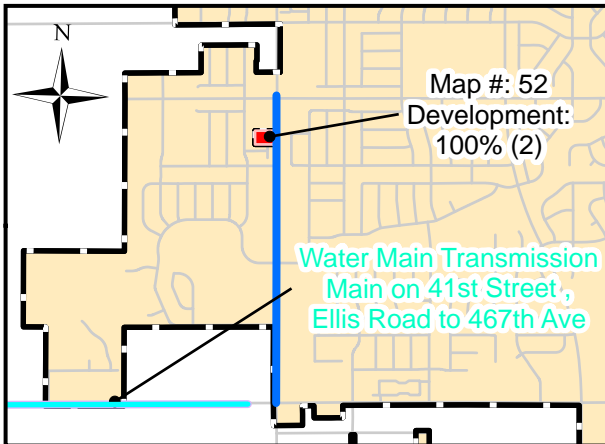
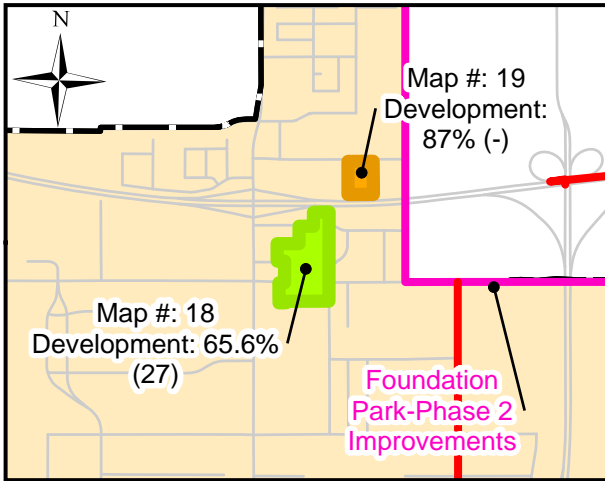


Unannexed Areas With Surrounding Development and Current CIP



Annexation Area	Map #
Prairie Meadows	1
Hayes Property	2
Bathos Addn	3
Kapperman Prop.	4
Reiter Prop.	5
Evangelical Church	6
Pearsons Sub.	7
Fischenich Addn.	8
Harrison Res.	9
Merrittdale Sub.	10
Messinger Res.	11
Burns Auto	12
Koostra Res.	13
Benson/Olesen Res.	14
Buchholtz Sub.	15
Husky Oil Tracks	16
Shilvine Heights	17
N. Side Gardens	18
TM Jares Subd.	19
Lacey's Addn	20
Knochenmus Res.	21
N. Cactus Heights	22
S. Cactus Heights	23
Goehring Res.	24
Bernardy/Hutcheson Res.	25
Heins Addn	26
N. Pine Lake Hills	27
S. Pine Lake Hills	28
Hollingsworth Prop.	29
Van Beek's Tract	30
Perry Tract 1	31
Willow Run Addn	32
Eitrem's Tr. 1	33
Split Rock	34
Friend's Addn	35
Govt Lot 4	36
JFF LAND LLC - NW	37
Nield Res.	38
Limp Res.	39
Bender Res.	40
McCoy/Costain Res.	41
Lundquist Res.	42
LCRW	43
Deublen	44
Tronson Tr.	45
Ludens Sub.	46
Mount Res.	47
Tr B NW/4	48
Wilkinson Tr. 1	49
46th Ave	50
Schildauer Prop.	51
Schwer/Linder Res.	52
22nd and Ellis	53
12th and Sertoma	54
12th and Ellis	55
Pine Hills Addn	56
La Mesa and Madison	57
Baumgardner Prop.	58
Map # 11	59
Willow Ridge Est	60
Meadow View/Sioux Garden	61
McCrosan	62

Map # references identification number; Development percentage for area abutting property that is developed; (#) shows how many residential units in area

CIP Schedule

Site Improvement

- 2017
- 2018
- 2019
- 2020
- 2021

Road/Water/Sewer

- 2017
- 2018
- 2019
- 2020
- 2021

Development Around Property

- 50% - 79%
- 80% - 90%
- 99%-100%
- City Limits

Note: The map numbers indicated here are for identification purposes only.